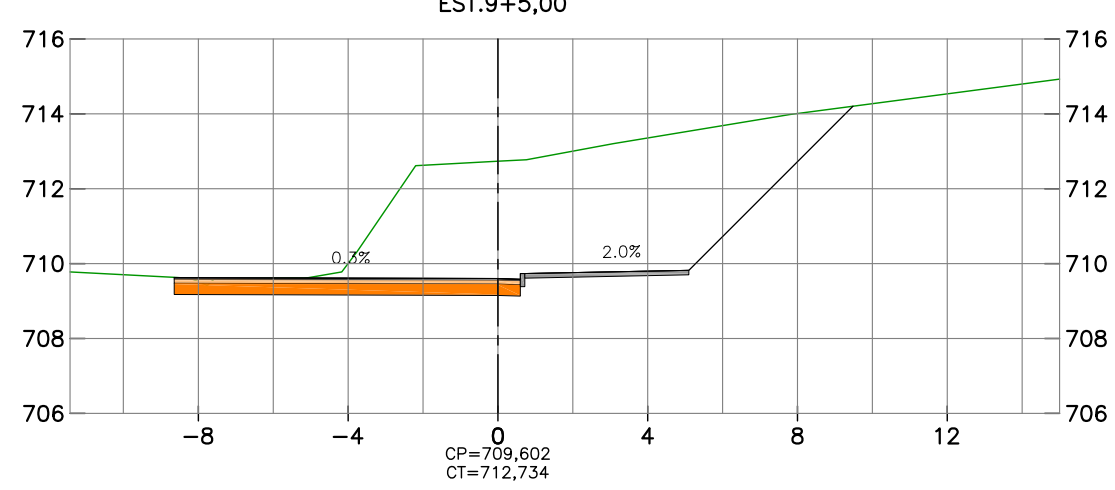
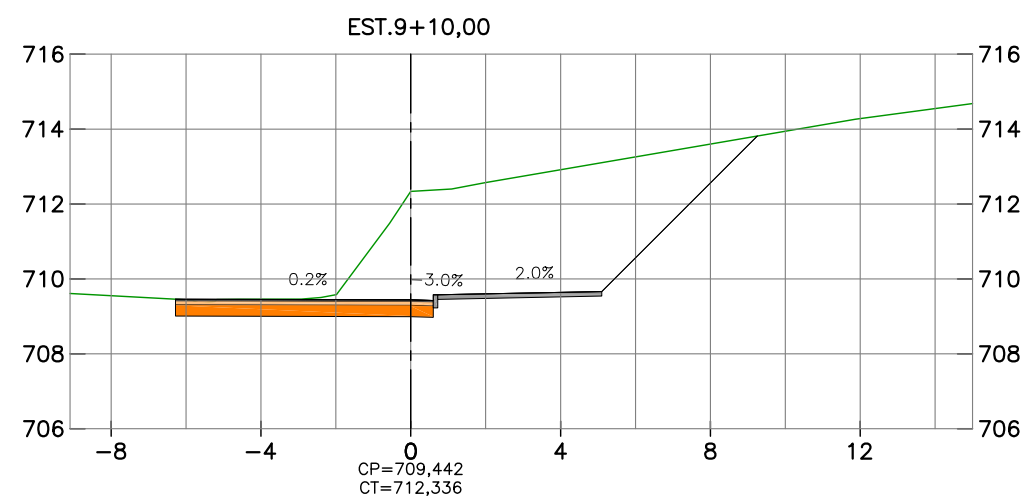
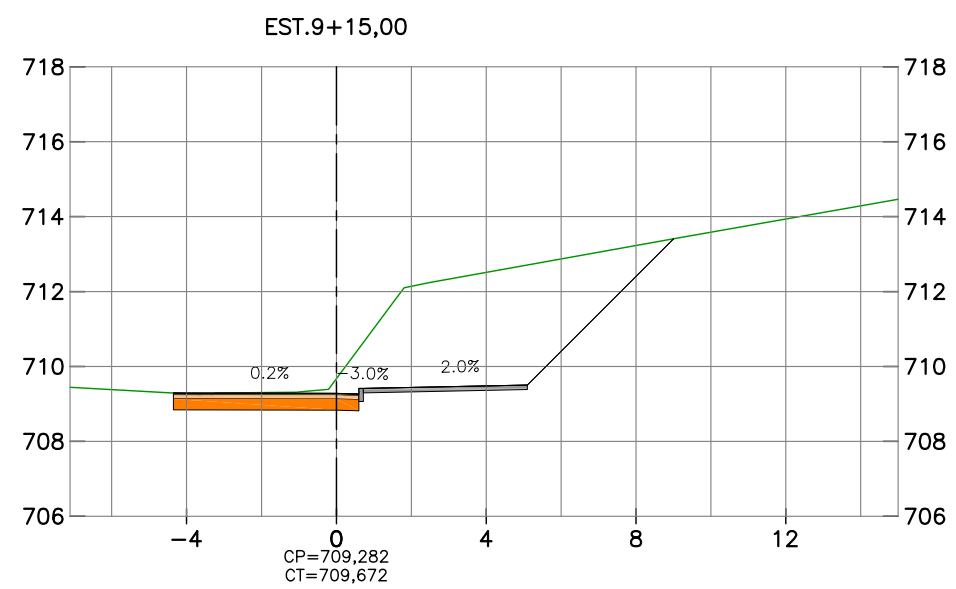
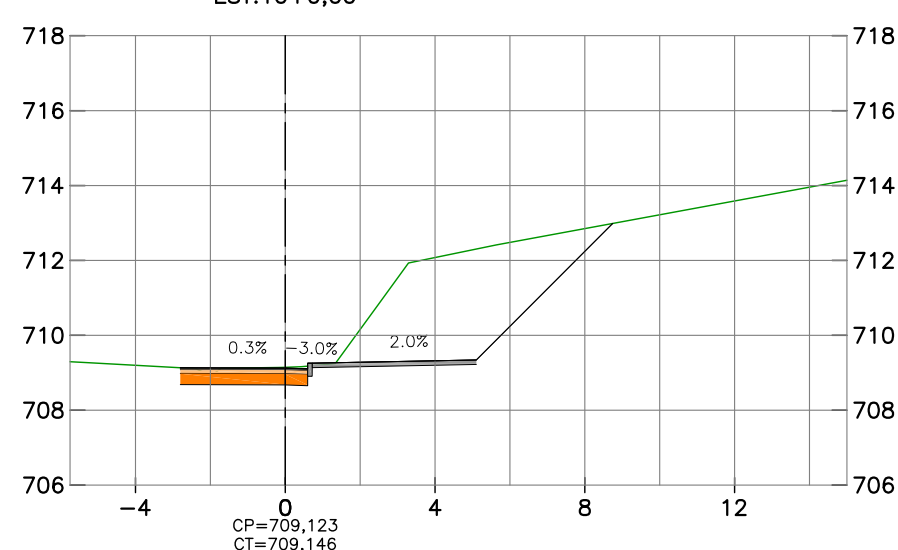
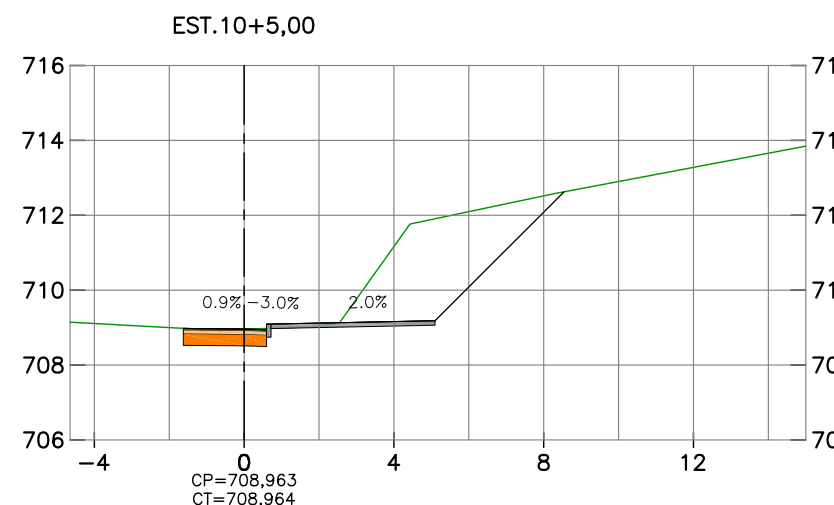
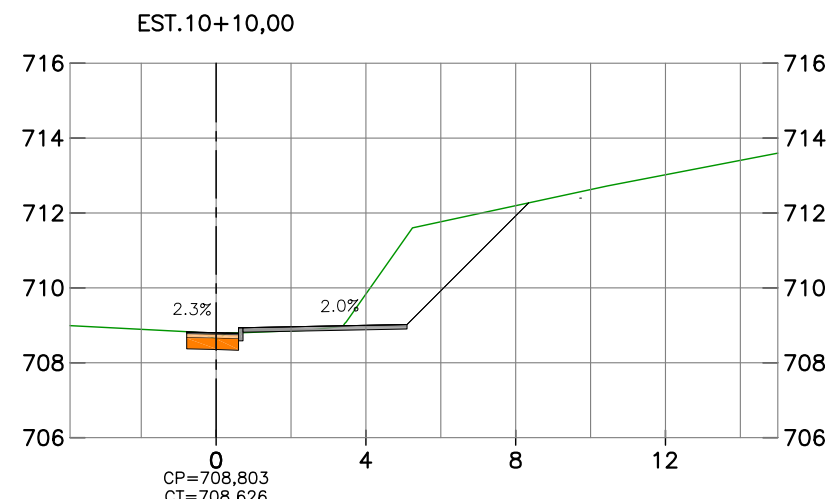
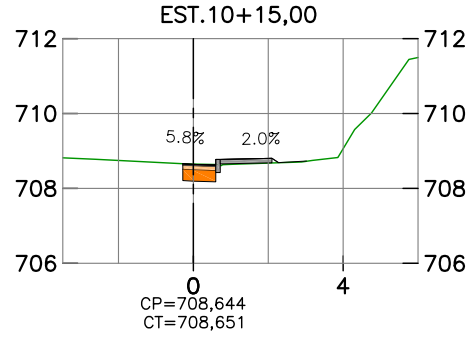
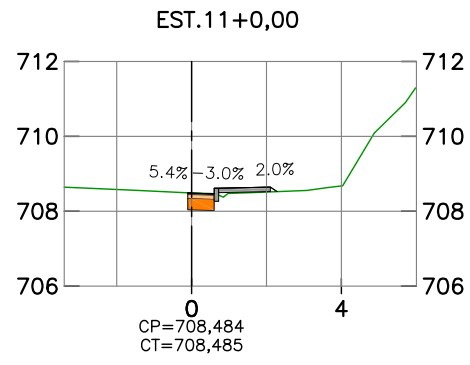
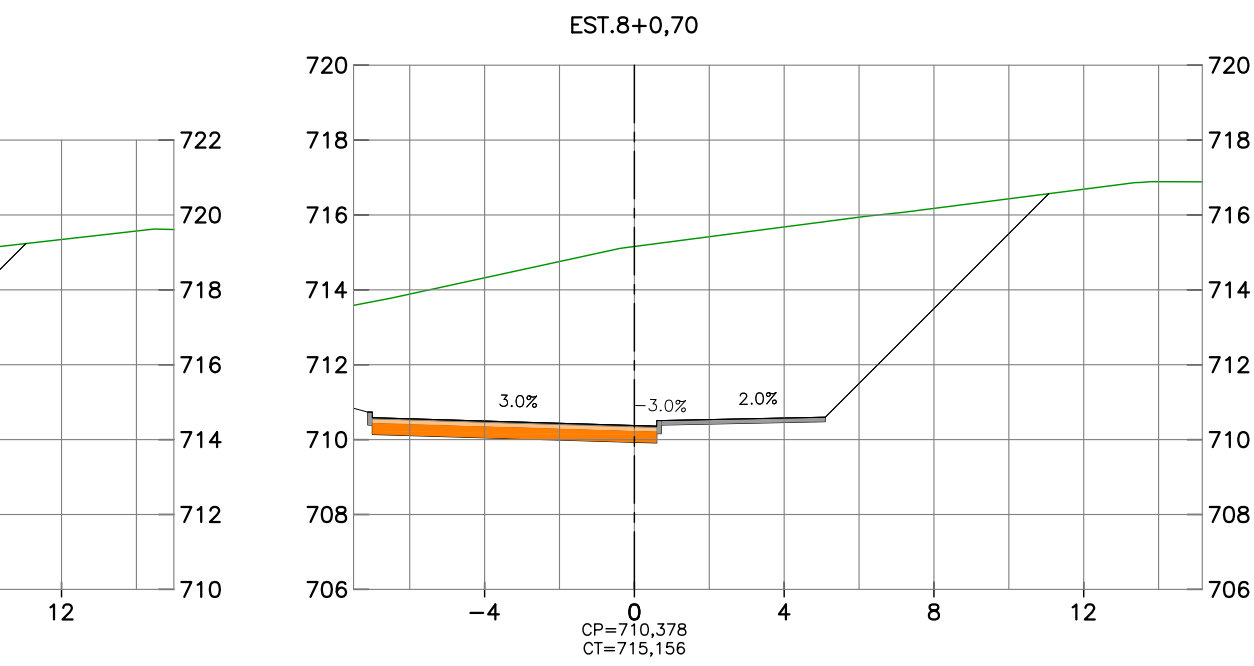
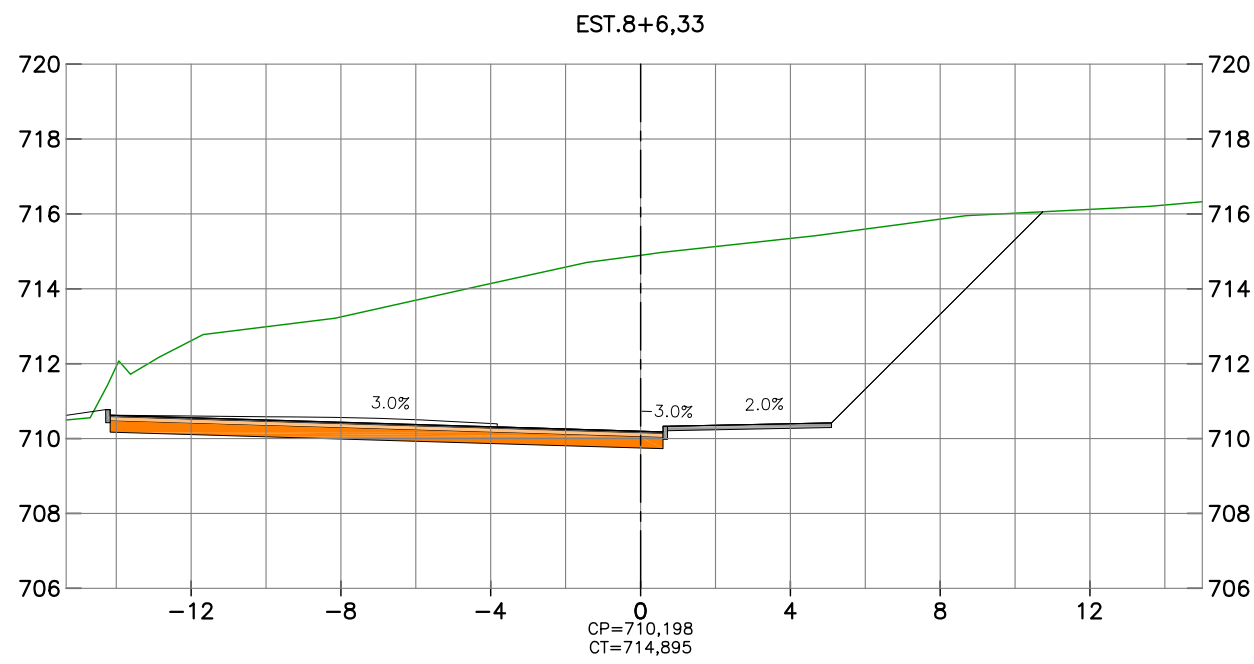
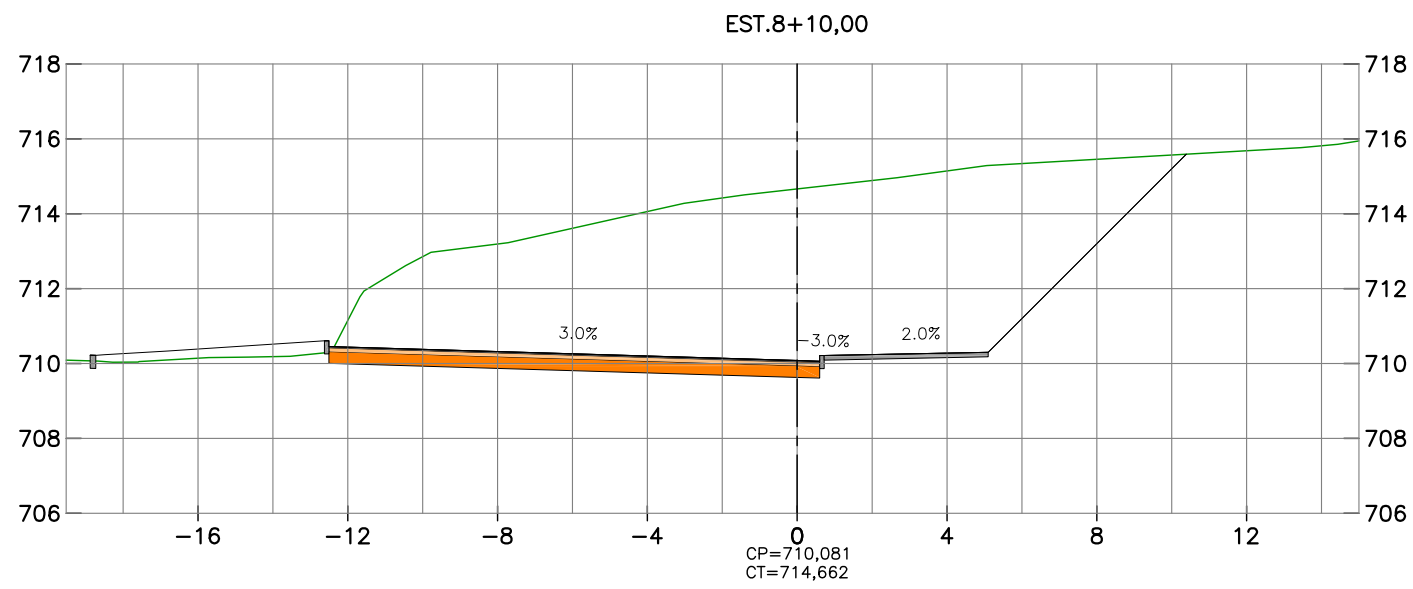
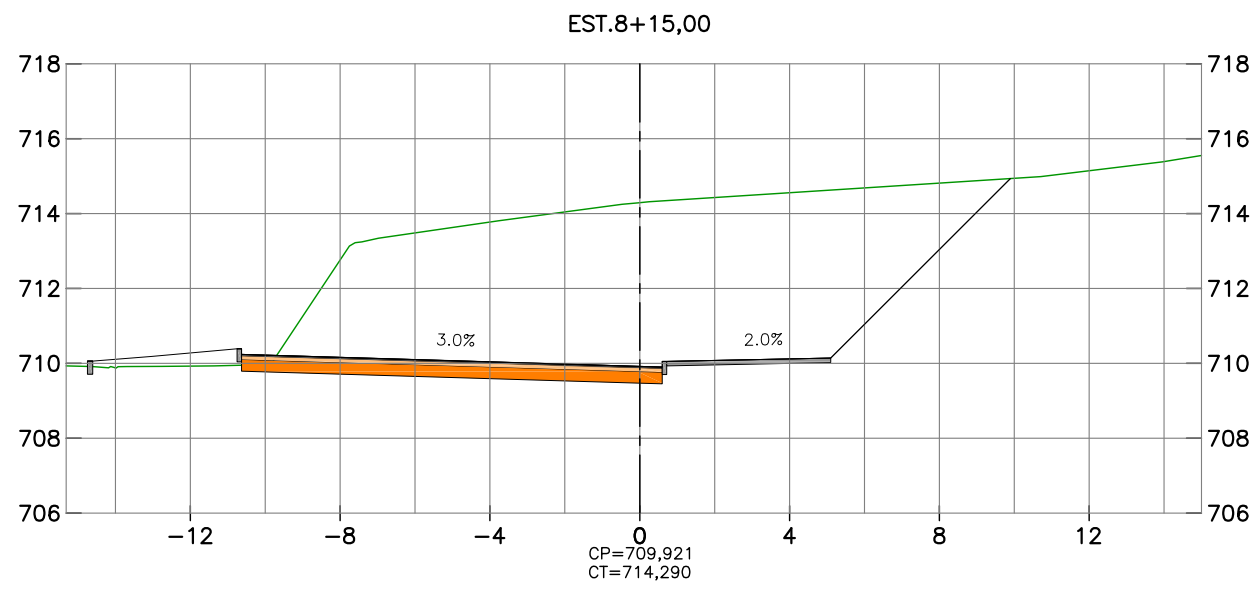
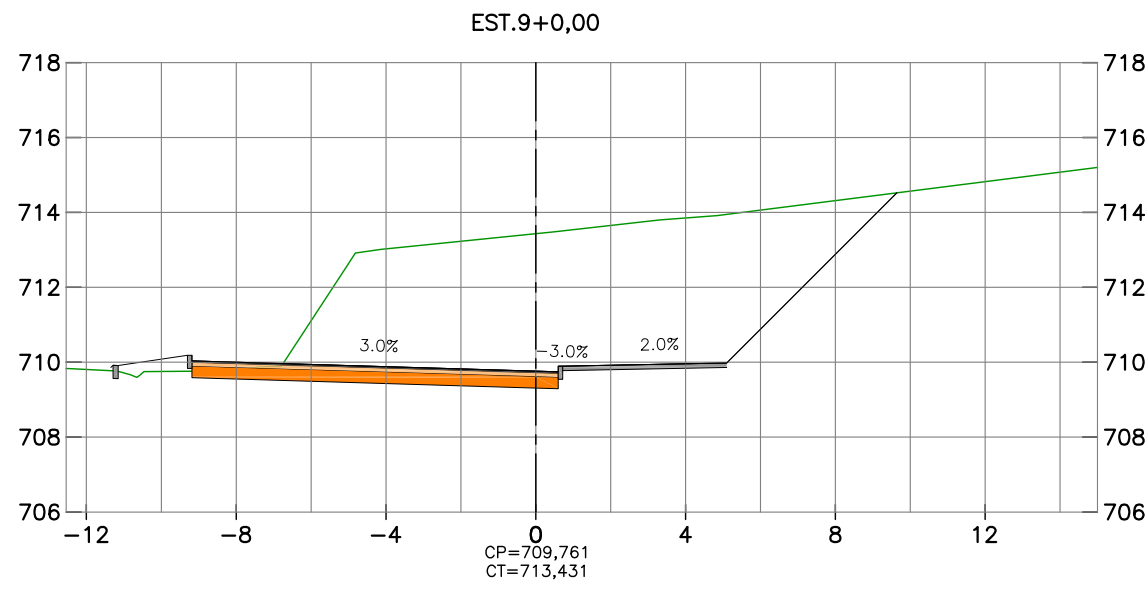
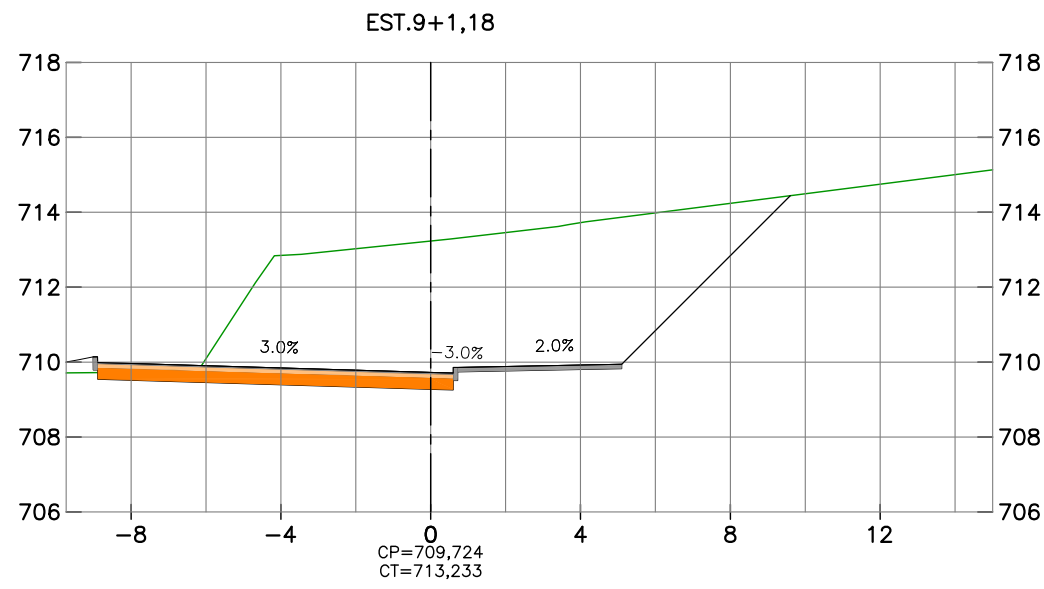
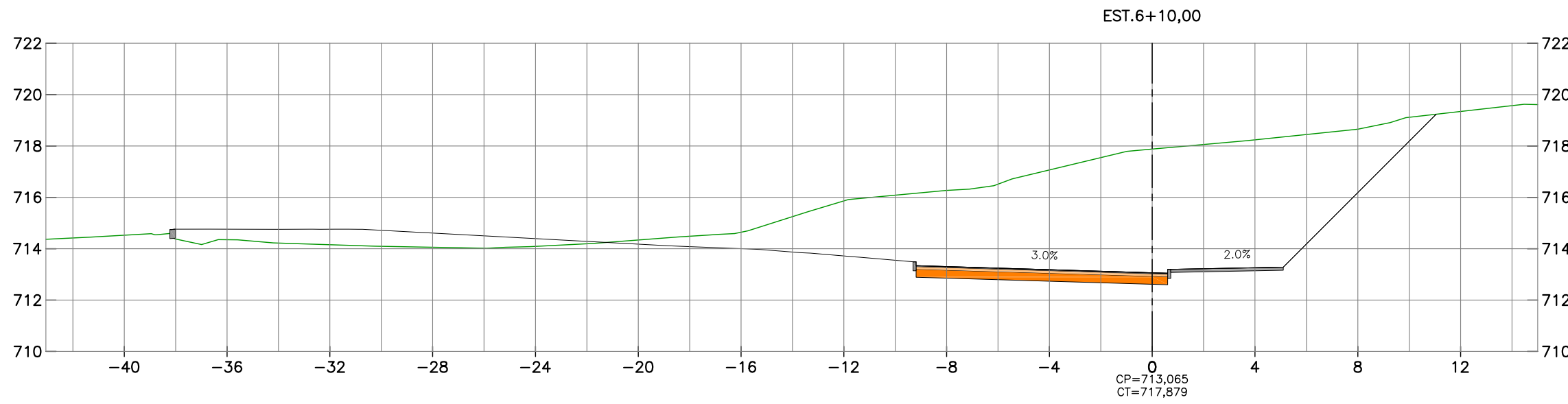
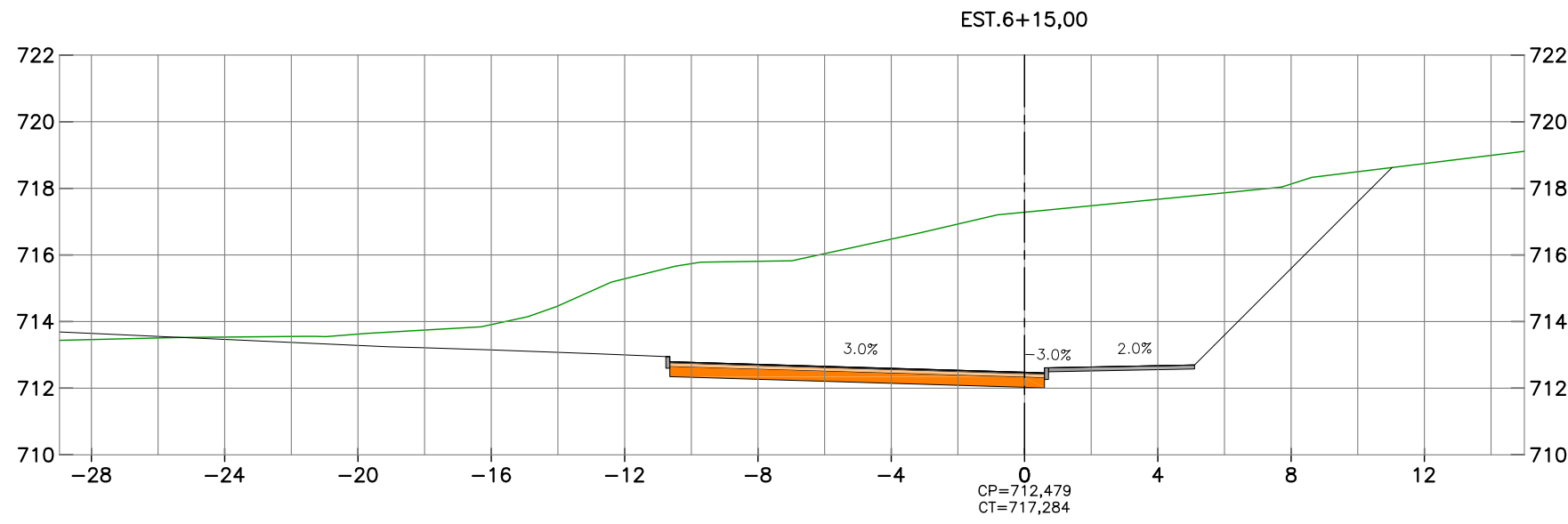
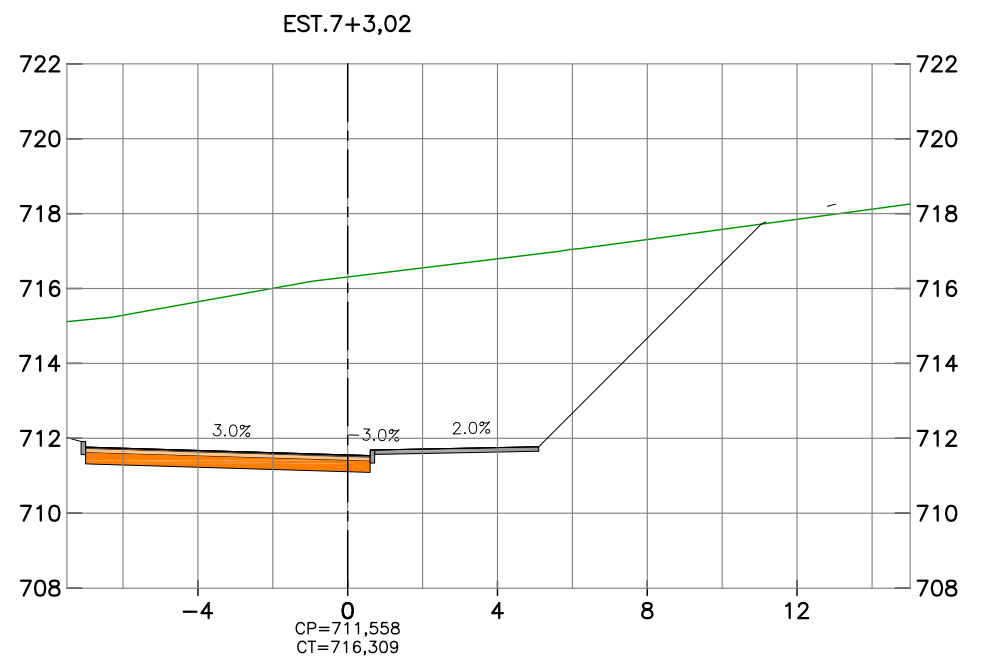
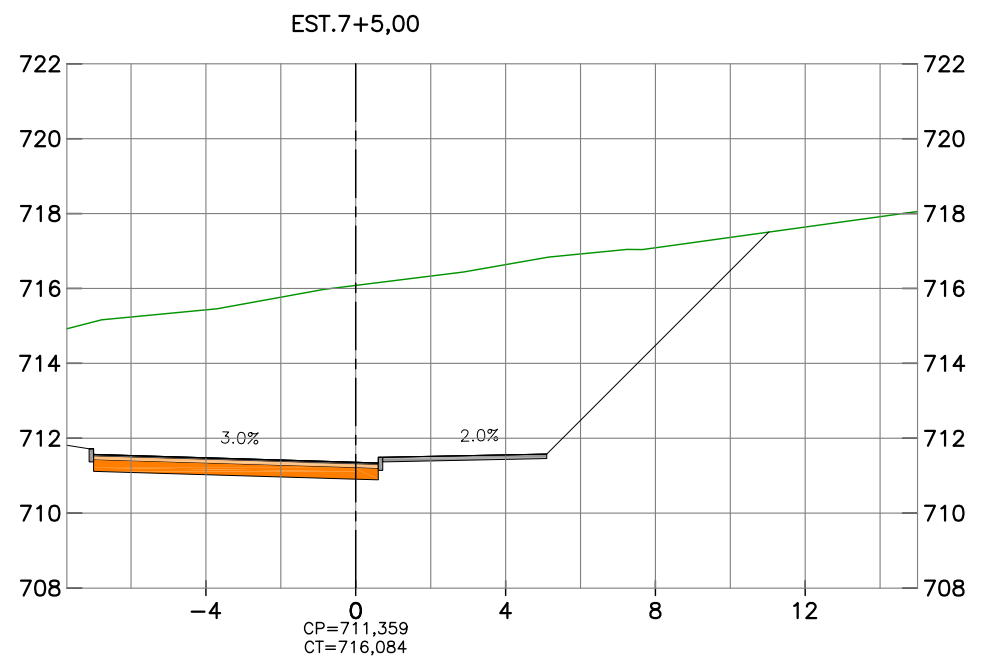
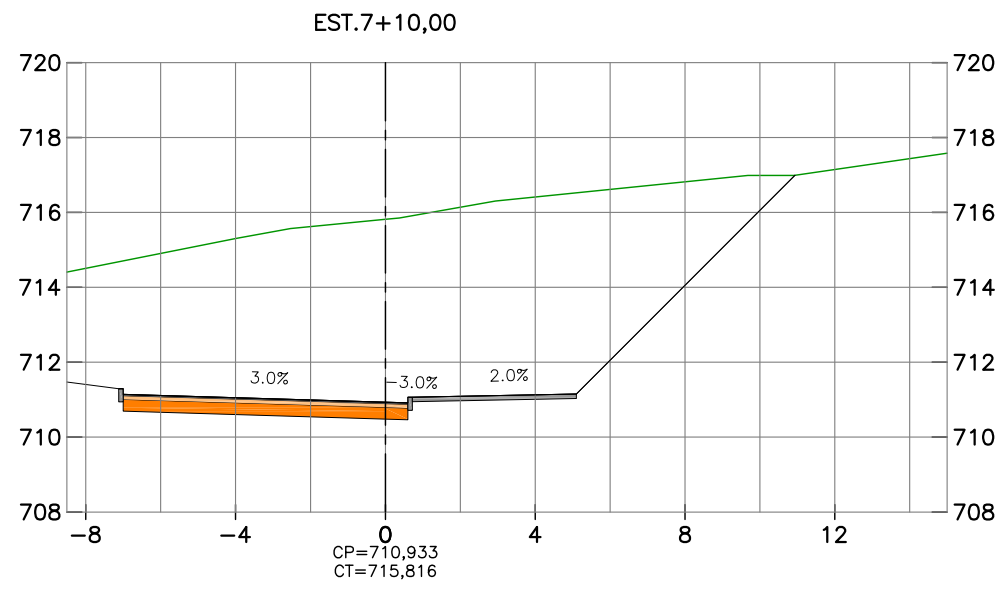
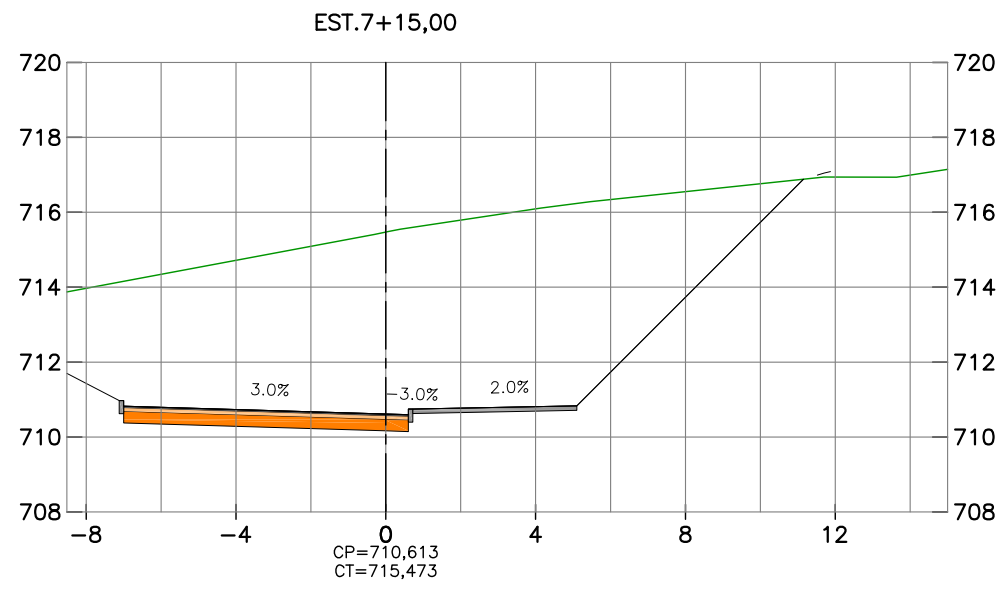


AVENIDA A - RAMO A



NOTAS:

- 01 - SISTEMA DE COORDENADAS UTM: SIRGAS 2000, FUSO 23S.
02 - DIMENSÕES E ELEVÇÕES EM METRO, EXCETO ONDE INDICADO.
03 - AS ESCALAS INDICADAS NESTE DESENHO REFEREM-SE AO FORMATO "A1".
